

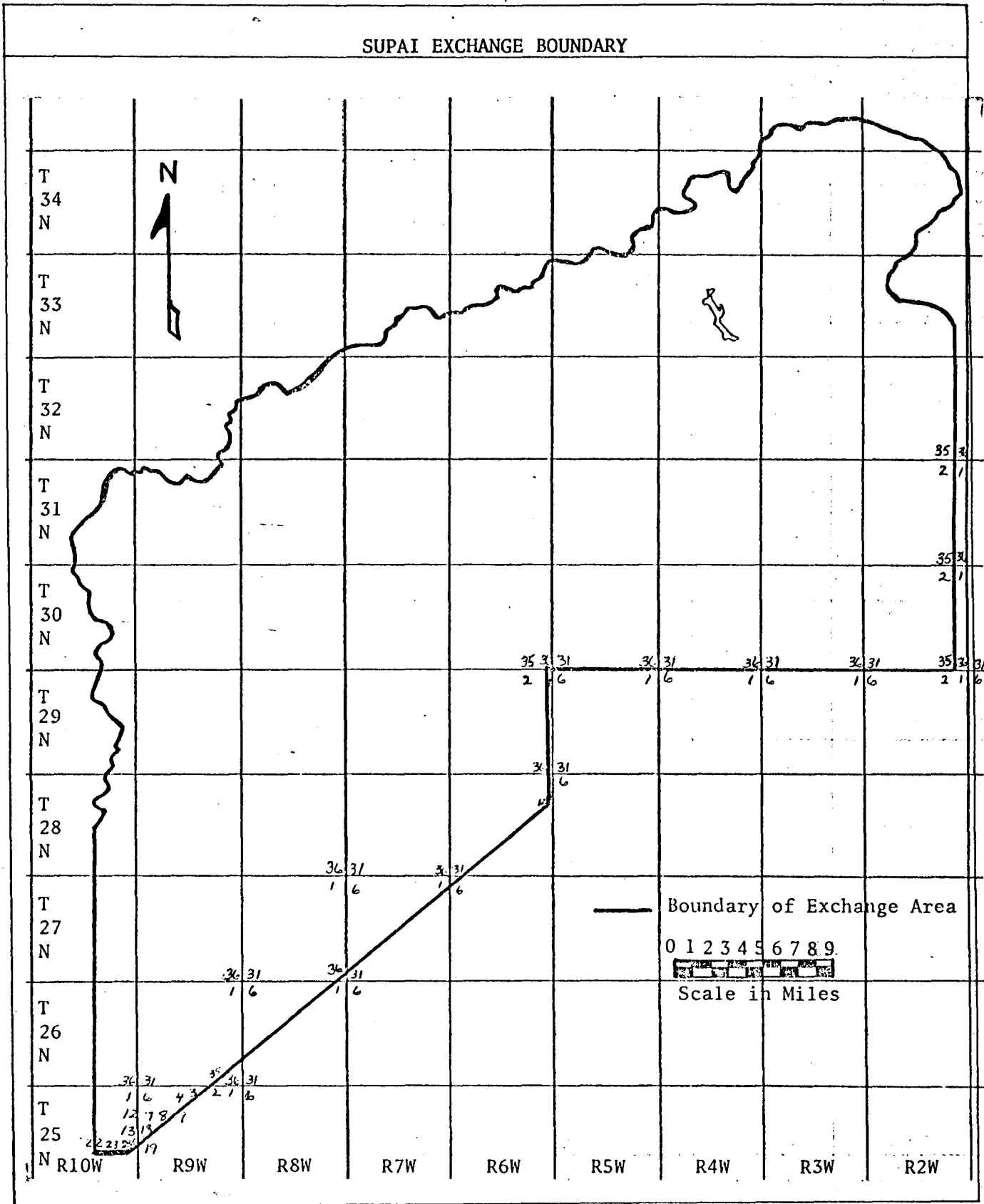
TERRITORY SERVED &  
DESCRIPTION OF SERVICE

A. TERRITORY SERVED:

The Utility renders exchange telephone service throughout the territory served by it as shown by the maps filed in this section.

B. DESCRIPTION OF SERVICE:

The exchanges, central offices of exchange areas, base rate areas and rate zones are reflected on the maps filed in this section and service is provided in accordance with the Utility's filed schedules of rates.



Issued: ORIGINAL

Effective:

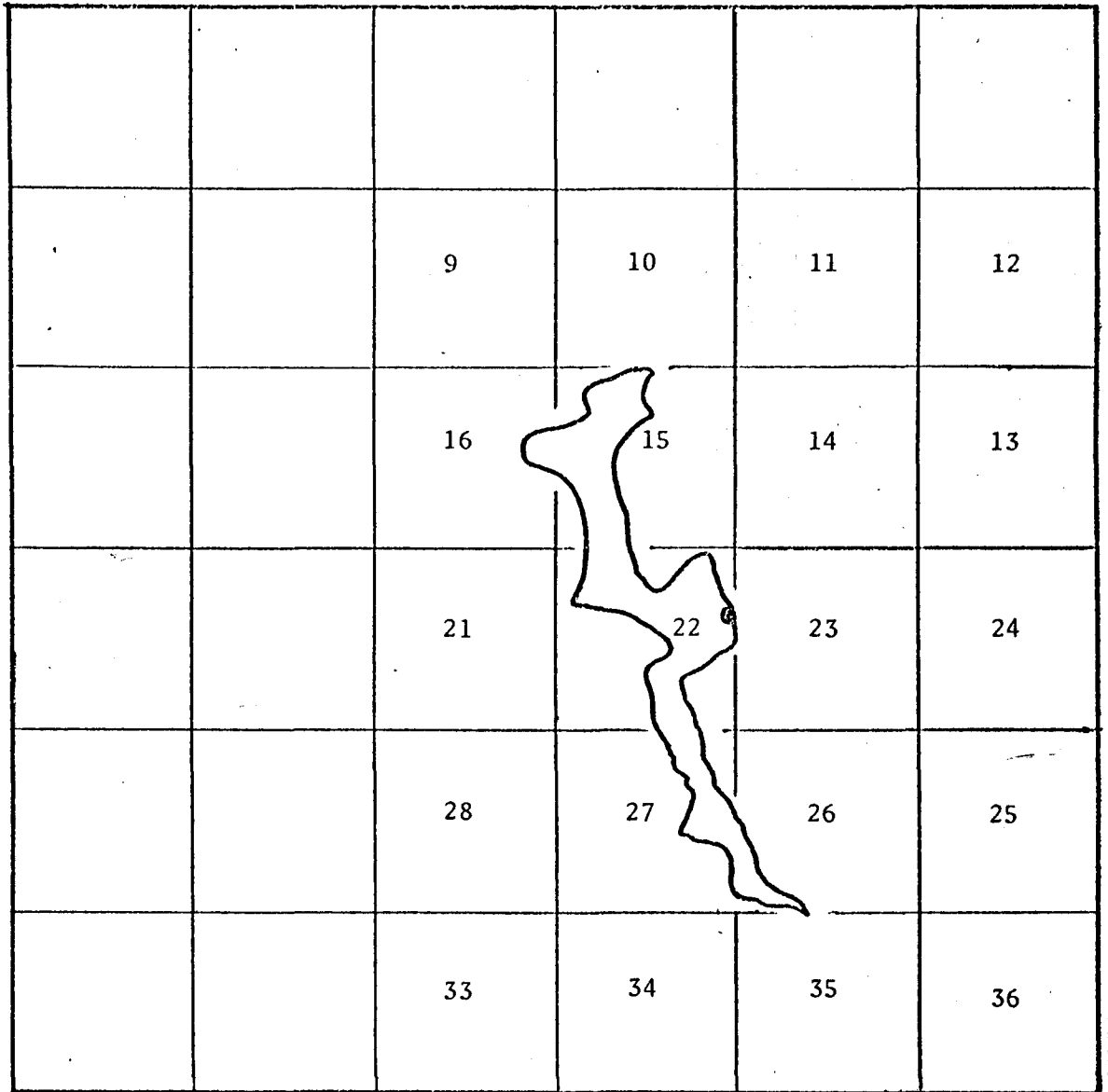
By R. G. Nehring, President  
 111 West Monroe St., Phoenix, Arizona

SUPAI EXCHANGE BASE RATE AREA



SUPAI EXCHANGE  
HAVASUPAI INDIAN RESERVATION

Base Rate Area



T  
33  
N

R4W

— Boundary of Base Rate Area

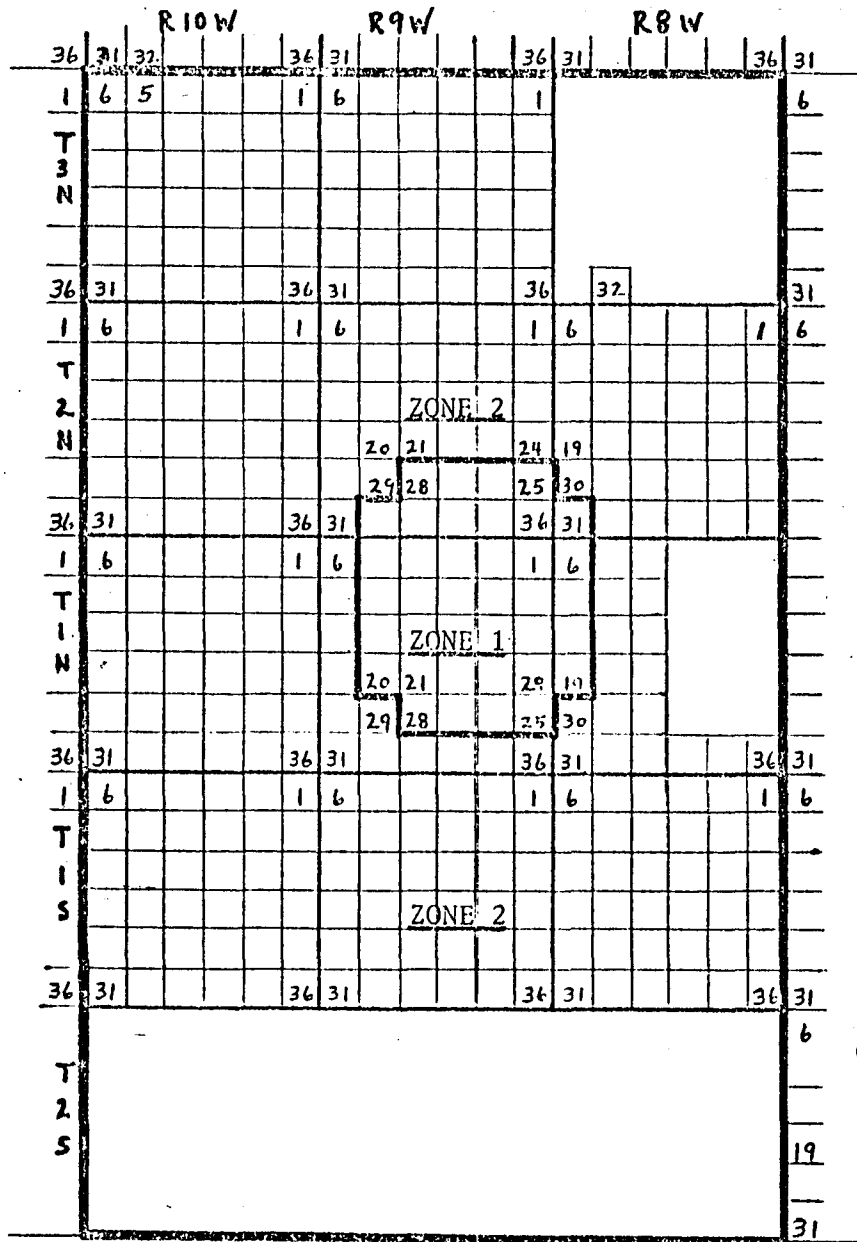
Scale - One Inch = One Mile

Issued: ORIGINAL

Effective:

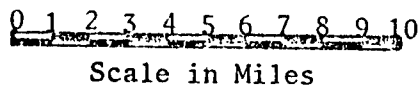
By R. G. Nehring, President  
111 West Monroe St., Phoenix, Arizona

**HARQUAHALA EXCHANGE BOUNDARY & ZONES**



Maricopa-Yuma County Line

Boundary of Exchange Area



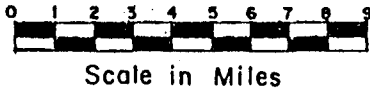
Issued: **ORIGINAL**

Effective:

By R. G. Nehring, President  
 111 West Monroe St., Phoenix, Arizona

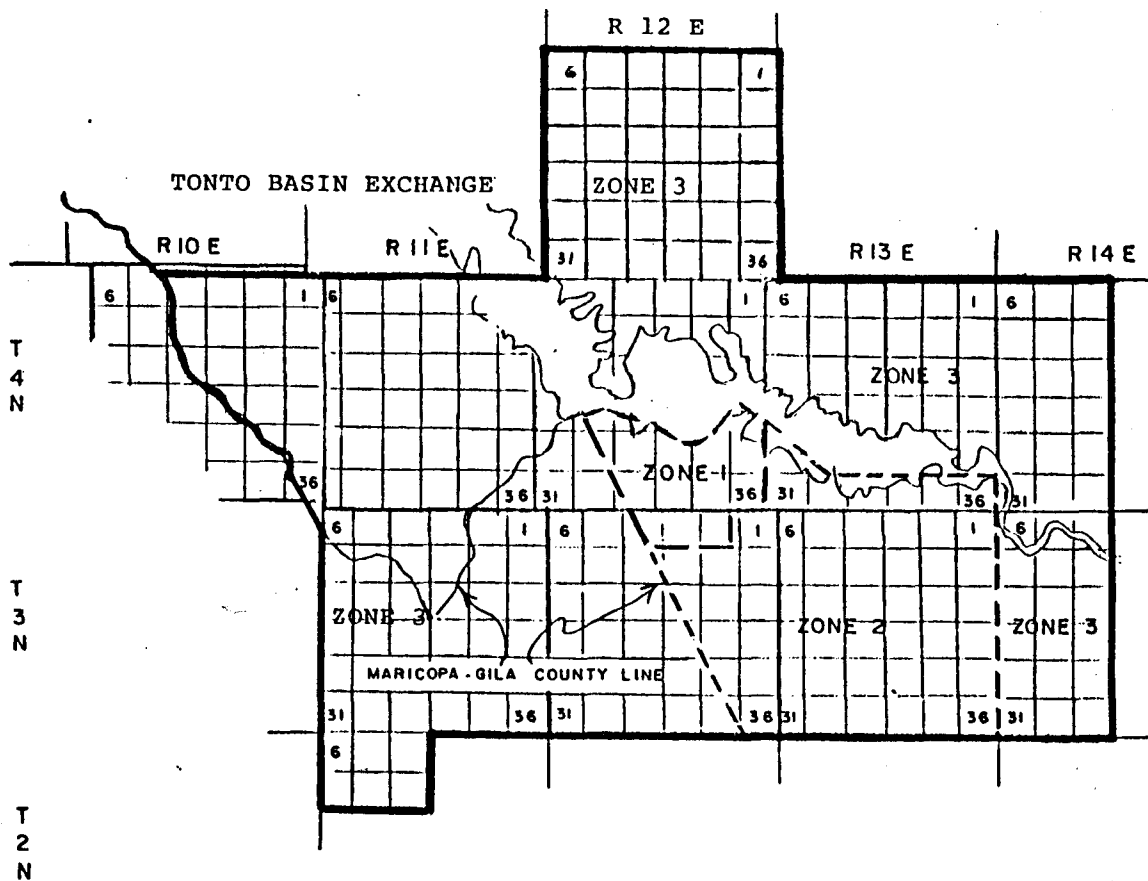
ARIZONA TELEPHONE COMPANY  
**ORIGINAL**

ROOSEVELT  
EXCHANGE AREA



- REFERENCE
- Boundary of Exchange Area
  - - - - - Boundary of Zone #1
  - - - - - Boundary of Zone #2
  - ..... Boundary of Zone #3

NOTE: Zone #1 is Base Rate Area.



APPROVED FOR FILING  
DECISION #: 56812

Issued: November 14, 1989

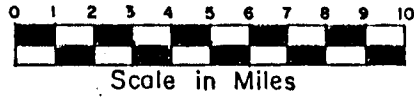
Effective: Feb. 21, 1990

By: R.G. Nehring, President  
2236 West Shangri-La Road, Phoenix, Arizona 85071-2277

ARIZONA TELEPHONE COMPANY

SASABE  
EXCHANGE AREA

ORIGINAL

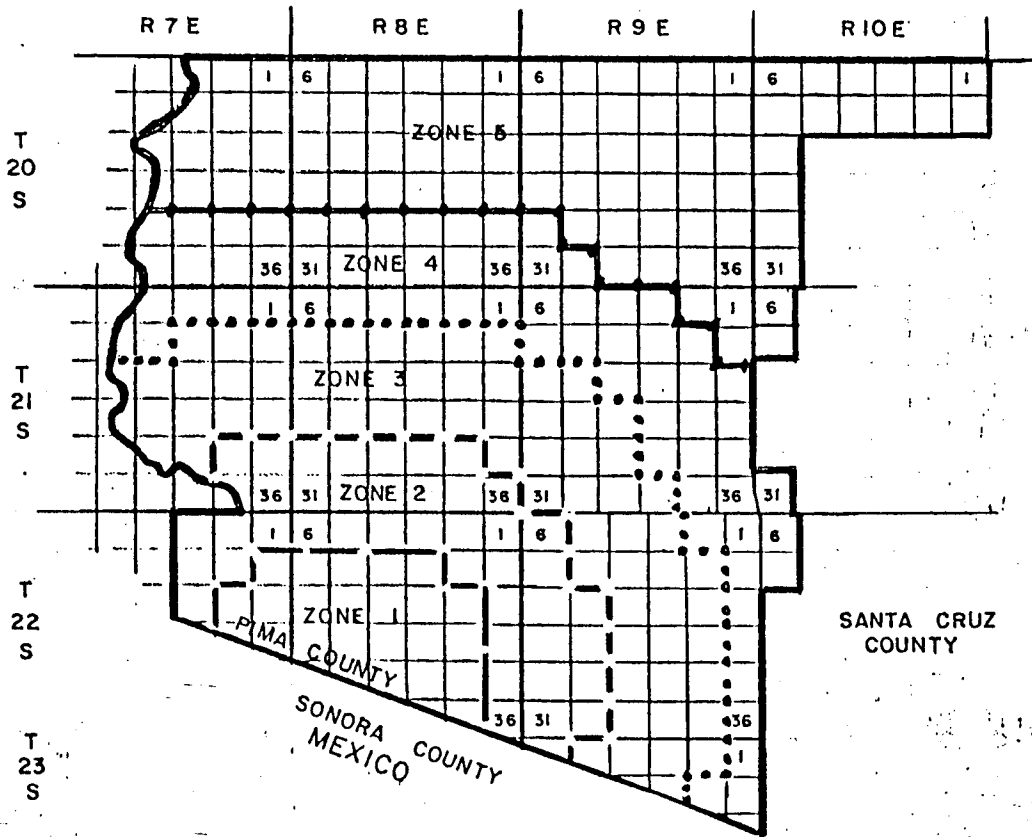


Scale in Miles

REFERENCE

- Boundary of Exchange Area
- Boundary of Zone #1
- - - - - Boundary of Zone #2
- ..... Boundary of Zone #3
- ..... Boundary of Zone #4
- x x x x x x x x x x x x x x x x Boundary of Zone #5

NOTE: Zone #1 is Base Rate Area.



APPROVED FOR FILING  
DECISION #: 56812

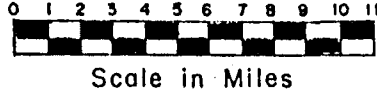
Issued: November 14, 1989

Effective: Feb. 21, 1990

By: R.G. Nehring, President  
2236 West Shangri-La Road, Phoenix, Arizona 85071-2277

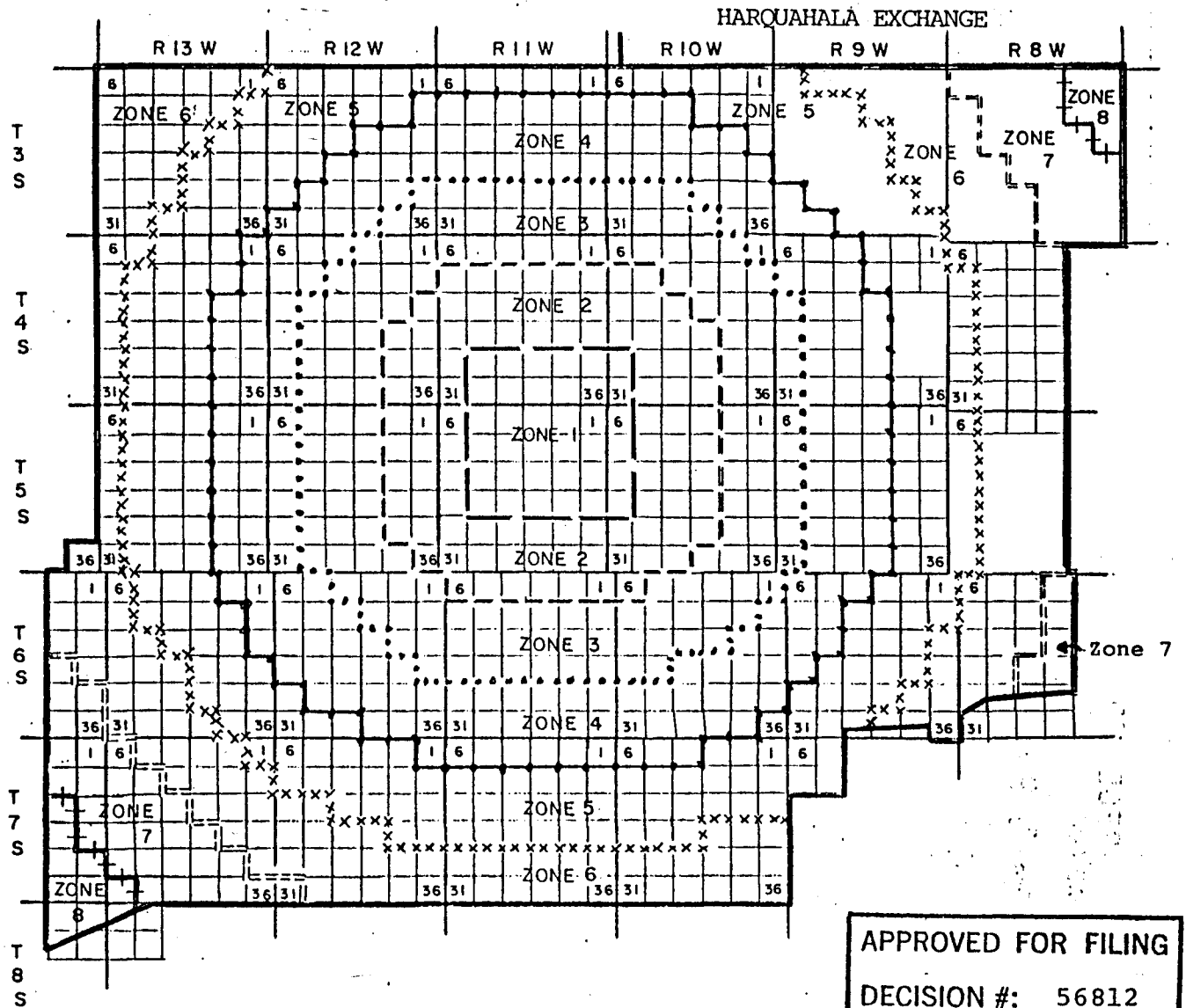
ARIZONA TELEPHONE COMPANY  
**ORIGINAL**

HYDER  
EXCHANGE AREA



- REFERENCE
- Boundary of Exchange Area
  - Boundary of Zone #1
  - - - - - Boundary of Zone #2
  - ..... Boundary of Zone #3
  - ..... Boundary of Zone #4
  - ..... Boundary of Zone #5
  - ..... Boundary of Zone #6
  - ..... Boundary of Zone #7
  - ..... Boundary of Zone #8

NOTE: Zone #1 is Base Rate Area.



APPROVED FOR FILING  
DECISION #: 56812


Issued: November 14, 1989

Effective: Feb. 21, 1990

By: R.G. Nehring, President  
2236 West Shangri-La Road, Phoenix, Arizona 85071-2277

ARIZONA TELEPHONE COMPANY  
**ORIGINAL**

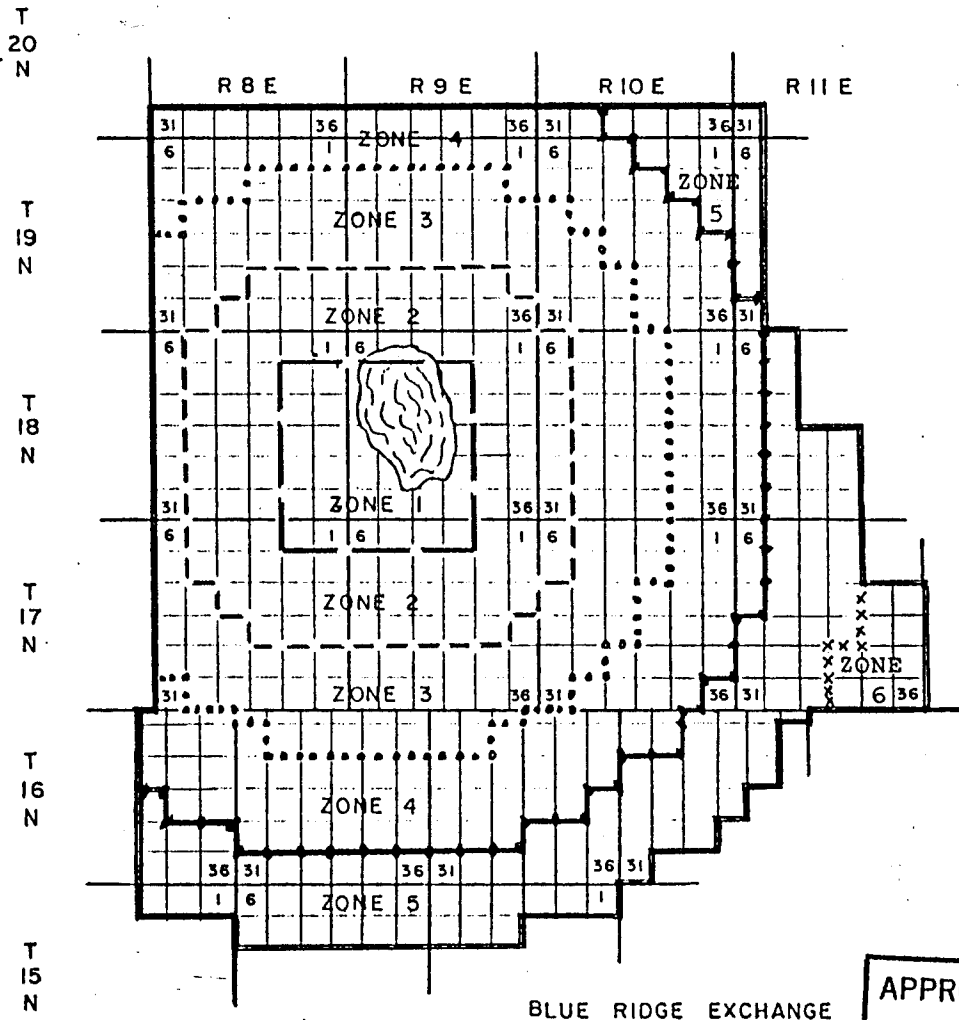
MORMAN LAKE  
EXCHANGE AREA



REFERENCE

- Boundary of Exchange Area
- Boundary of Zone #1
- - - - - Boundary of Zone #2
- ..... Boundary of Zone #3
- ..... Boundary of Zone #4
- xxxxxxx Boundary of Zone #5
- ==== Boundary of Zone #6

NOTE: Zone #1 is Base Rate Area.



**APPROVED FOR FILING**  
DECISION #: 56812

Issued: November 14, 1989

Effective: Feb. 21, 1990

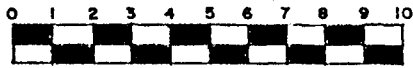
By: R.G. Nehring, President  
2236 West Shangri-La Road, Phoenix, Arizona 85071-2277



ARIZONA TELEPHONE COMPANY







MARBLE CANYON  
EXCHANGE AREA

ORIGINAL



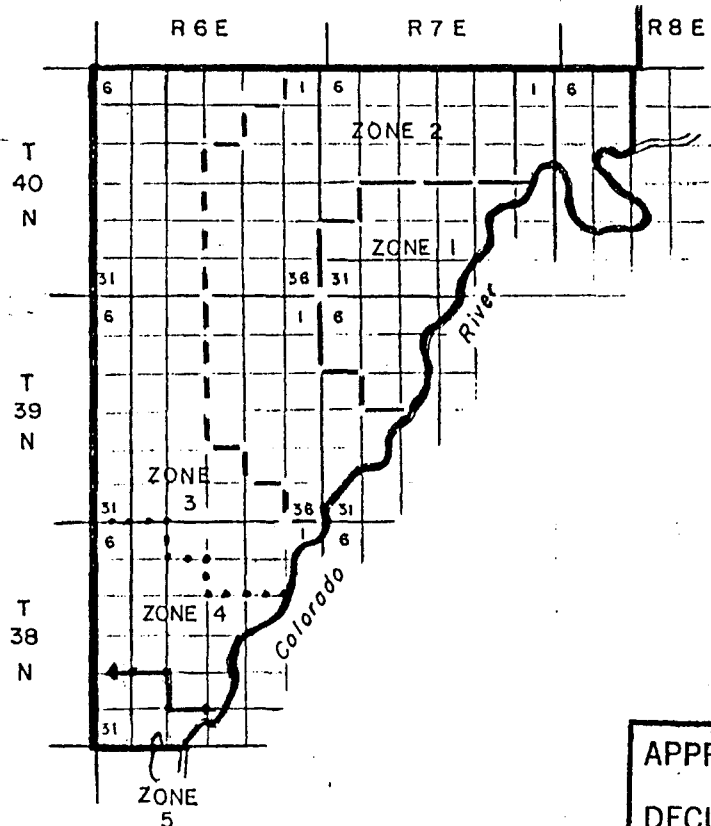
Scale in Miles

REFERENCE

-  Boundary of Exchange Area
-  Boundary of Zone #1
-  Boundary of Zone #2
-  Boundary of Zone #3
-  Boundary of Zone #4
-  Boundary of Zone #5

NOTE: Zone #1 is Base Rate Area.

GREENHAVEN EXCHANGE



APPROVED FOR FILING  
DECISION #: 56812

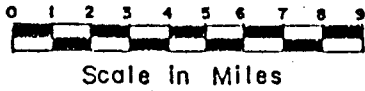
Issued: November 14, 1989

Effective: Feb. 21, 1990

By: R.G. Nehring, President  
2236 West Shangri-La Road, Phoenix, Arizona 85071-2277

ARIZONA TELEPHONE COMPANY  
**ORIGINAL**

TONTO BASIN  
EXCHANGE AREA

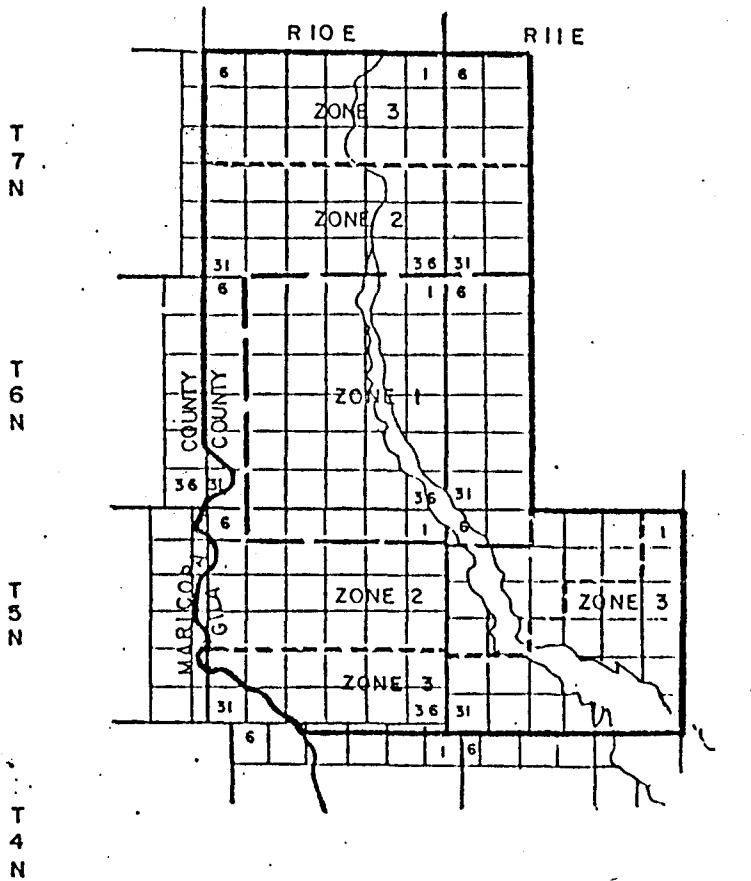


Scale in Miles

REFERENCE

- Boundary of Exchange Area
- Boundary of Zone #1
- Boundary of Zone #2
- ..... Boundary of Zone #3

NOTE: Zone #1 is Base Rate Area.



ROOSEVELT EXCHANGE

APPROVED FOR FILING  
DECISION #: 56812

Issued: November 14, 1989

Effective: Feb. 21, 1990

By: R.G. Nehring, President  
2236 West Shangri-La Road, Phoenix, Arizona 85071-2277


ARIZONA TELEPHONE COMPANY

BLUE RIDGE  
EXCHANGE AREA

**ORIGINAL**

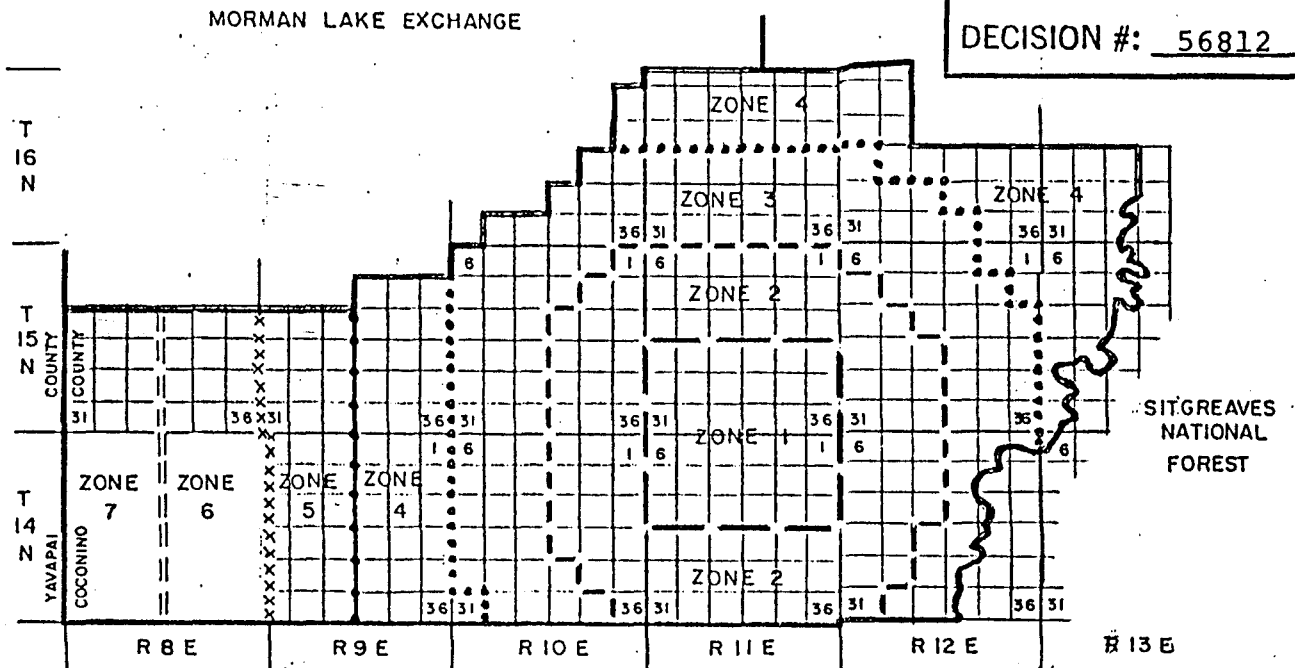
REFERENCE

- Boundary of Exchange Area
- Boundary of Zone #1
- Boundary of Zone #2
- ..... Boundary of Zone #3
- ..... Boundary of Zone #4
- ..... Boundary of Zone #5
- ==== Boundary of Zone #6
- ==== Boundary of Zone #7



NOTE: Zone #1 is Base Rate Area.

APPROVED FOR FILING  
DECISION #: 56812



Issued: November 14, 1989


Effective: Feb. 21, 1990

By: R.G. Nehring, President  
2236 West Shangri-La Road, Phoenix, Arizona 85071-2277

ARIZONA TELEPHONE COMPANY

GREENHAVEN  
EXCHANGE AREA

**ORIGINAL**



Scale in Miles

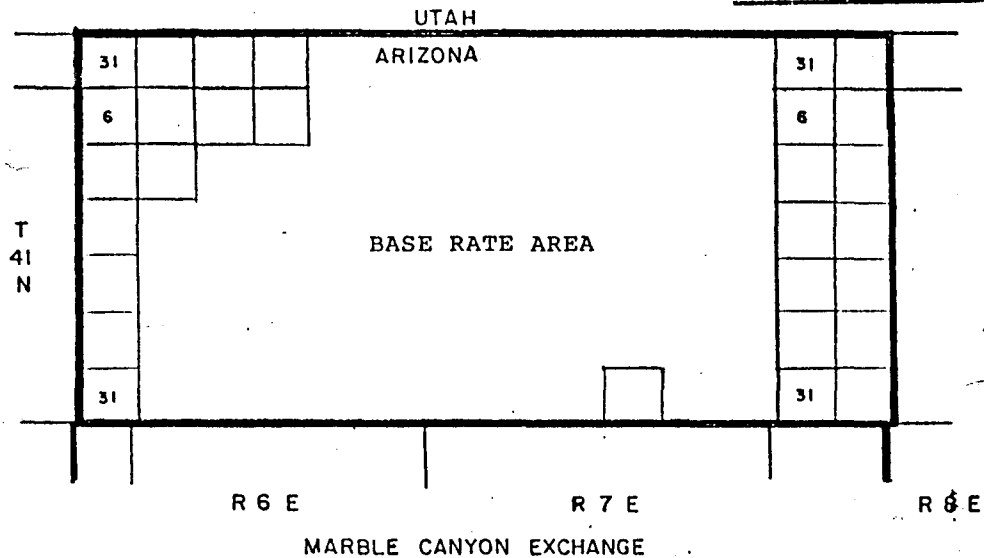
REFERENCE

————— Boundary of Exchange Area

Note: Greenhaven has no Zones.

APPROVED FOR FILING

DECISION #: 56812



Issued: November 14, 1989

Effective: Feb. 21, 1990

By: R.G. Nehring, President  
2236 West Shangri-La Road, Phoenix, Arizona 85071-2277